










Yarmouth



Urbanized Area & Priority Watershed

-  Priority Watershed, Brickyard Hollow
-  Yarmouth Urbanized Area (UA)
-  Overlap - UA & Priority Watershed
-  Town Boundaries

-  Waterbodies
-  Wetlands
-  Roads
-  Streams



Data: MEGIS, ME DEP, CCSWCD
 Coordinates: NAD83, UTM, 19N
 Map: CCSWCD, December 2013

Cumberland County Soil & Water Conservation District