







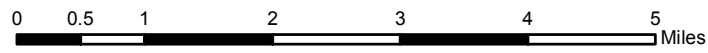


# Scarborough

## Urbanized Area & Priority Watershed

-  Priority Watershed, Red Brook
-  Scarborough Urbanized Area (UA)
-  Overlap - UA & Priority Watershed
-  Town Boundaries
-  Waterbodies
-  Wetlands
-  Roads
-  Streams



Data: MEGIS, ME DEP, CCSWCD  
 Coordinates: NAD83, UTM, 19N  
 Map: CCSWCD, December 2013




Cumberland County Soil & Water Conservation District