











Freeport

Urbanized Area & Priority Watershed

- | | |
|---|---|
|  Priority Watershed, Concord Gully Brook |  Waterbodies |
|  Freeport Urbanized Area (UA) |  Wetlands |
|  Overlap - UA & Priority Watershed |  Roads |
|  Town Boundaries |  Streams |

Data: MEGIS, ME DEP, CCSWCD
 Coordinates: NAD83, UTM, 19N
 Map: CCSWCD, December 2013

Cumberland County Soil & Water Conservation District

